

Draft River Basin Plans

Lower Neagh Bann

Catchment Stakeholder Group

Bridgeen Magorrian

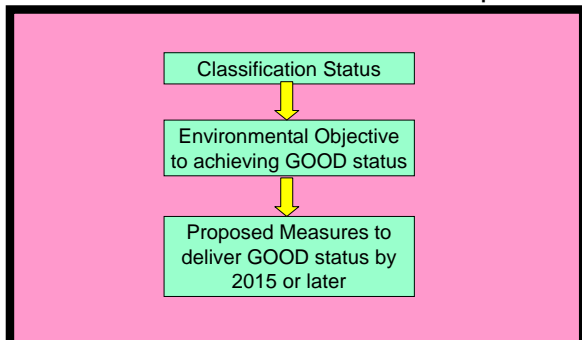


Overview

- Brief overview of the river basin planning process
- Dealing with the consultation questions



Water Framework Directive Steps



Northern Ireland River Basin Districts

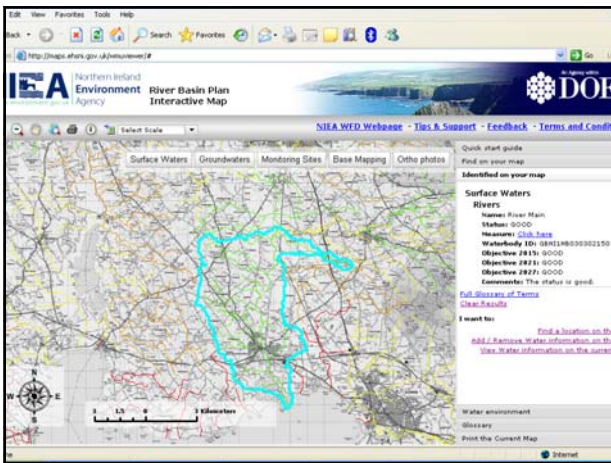


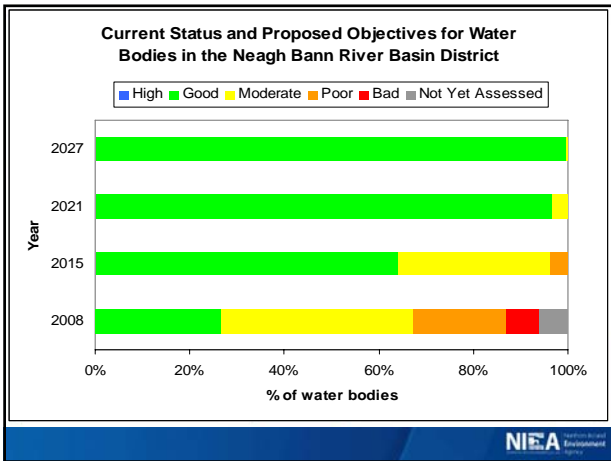
NIEA Northern Ireland Environment Agency

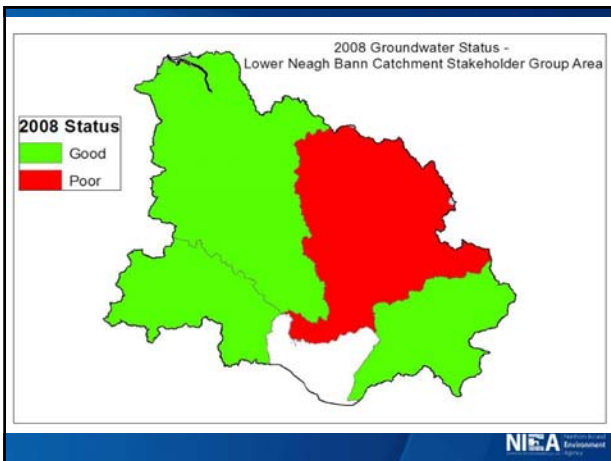


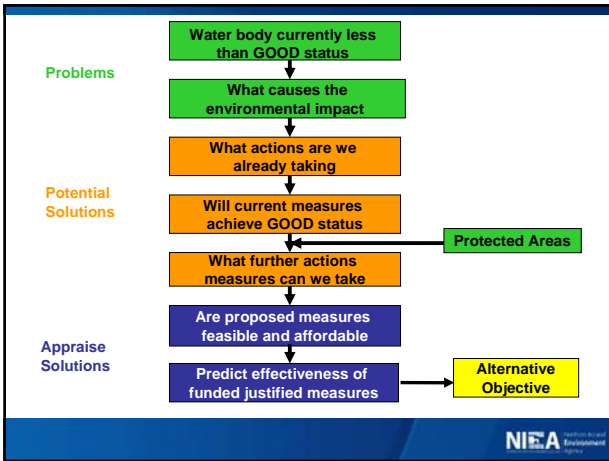
NIEA Northern Ireland Environment Agency

The screenshot shows the 'River Basin Plan Interactive Map' web application. The main map area displays a detailed view of Northern Ireland with various colored overlays representing different environmental data. The top navigation bar includes 'Surface Waters', 'Groundwaters', 'Protected Areas', and 'Basin Mapping'. A sidebar on the right contains a 'Quick start guide' with bullet points, a search bar, and a 'Feedback - Terms and Conditions' link. The NIEA and DOE logos are visible at the top.









Programme of Measures

Two scenarios for measures:

- actions funded / legislation in place and timetabled - Programme for Government, 2008-11
- actions not funded/new legislation - Programme for Government, 2011-14

NIEA Northern Ireland Environment Agency

Supplementary Measures

- Low/zero phosphorus (P) detergents
- Improved education and awareness campaigns
- Targeted advisory visits and inspections
- Develop Catchment models
- Further investigate sources and options for further removal of P from point discharges and diffuse sources

NIEA Northern Ireland Environment Agency

Breakout Sessions

- Breakout groups 1,2,3...
- ~10 mins on each consultation question
- Groups facilitated by CSG chair, catchment officer & presenter
- Nominated scribe & rapporteur
- Rapporteur to give brief feedback from each breakout group
- Feedback used as part of the public consultation [22 Dec 08 to 22 Jun 09] to help us revise our proposals for publishing first River Basin Management Plan in Dec 09.



Our aim is to protect, conserve and promote our natural and built environment for the benefit of present and future generations.



Current Status and Proposed Objectives for Heavily Modified Water Bodies in the Neagh Bann River Basin District

