










ACTIONS FROM PREVIOUS MEETING (25 May 2010)

Gerry Wilson (Lower Neagh Bann Catchment Officer)

Catchment Stakeholder Group Areas

Catchment Stakeholder Group

-  Belfast Lough & Lagan
-  Bush & Glens
-  Carlingford & Mourne
-  Erne & Melvin
-  Lower Foyle
-  Lower Neagh Bann
-  Strangford & Lecale
-  Upper Foyle
-  Upper Neagh Bann



Reproduced from Ordnance Survey of Northern Ireland's data with the permission of the Controller of Her Majesty's Stationery Office, © Crown copyright and database rights: BMO2002. Unauthorised reproduction in any form is prohibited. All rights reserved. Crown copyright and may lead to prosecution or civil proceedings.

ACTION 1:

Moyola Angling Club had reported a case of illegal dumping to Water Management Unit.

RESPONSE: This had been investigated by WMU staff and subsequently referred to the Environmental Crime Unit. Video footage was passed to ECU and it was assessed as being “fly-tipping”. The Environmental Crime Unit did not believe this to be within their area of responsibility

ACTION 2: A question was asked about water bailiffs assisting in pollution investigation and possibly taking samples to be used.

RESPONSE: Referred to Norman Henderson

ACTION 3: Query regarding Castledawson WWTW.

RESPONSE : Conor Symington followed this up by visiting the site. He also contacted the WURG Team who regulate WWTW and was informed that the Works complied with the Standards that applied to it.

Our aim is to protect, conserve
and promote our natural and built
environment for the benefit of
present and future generations.

