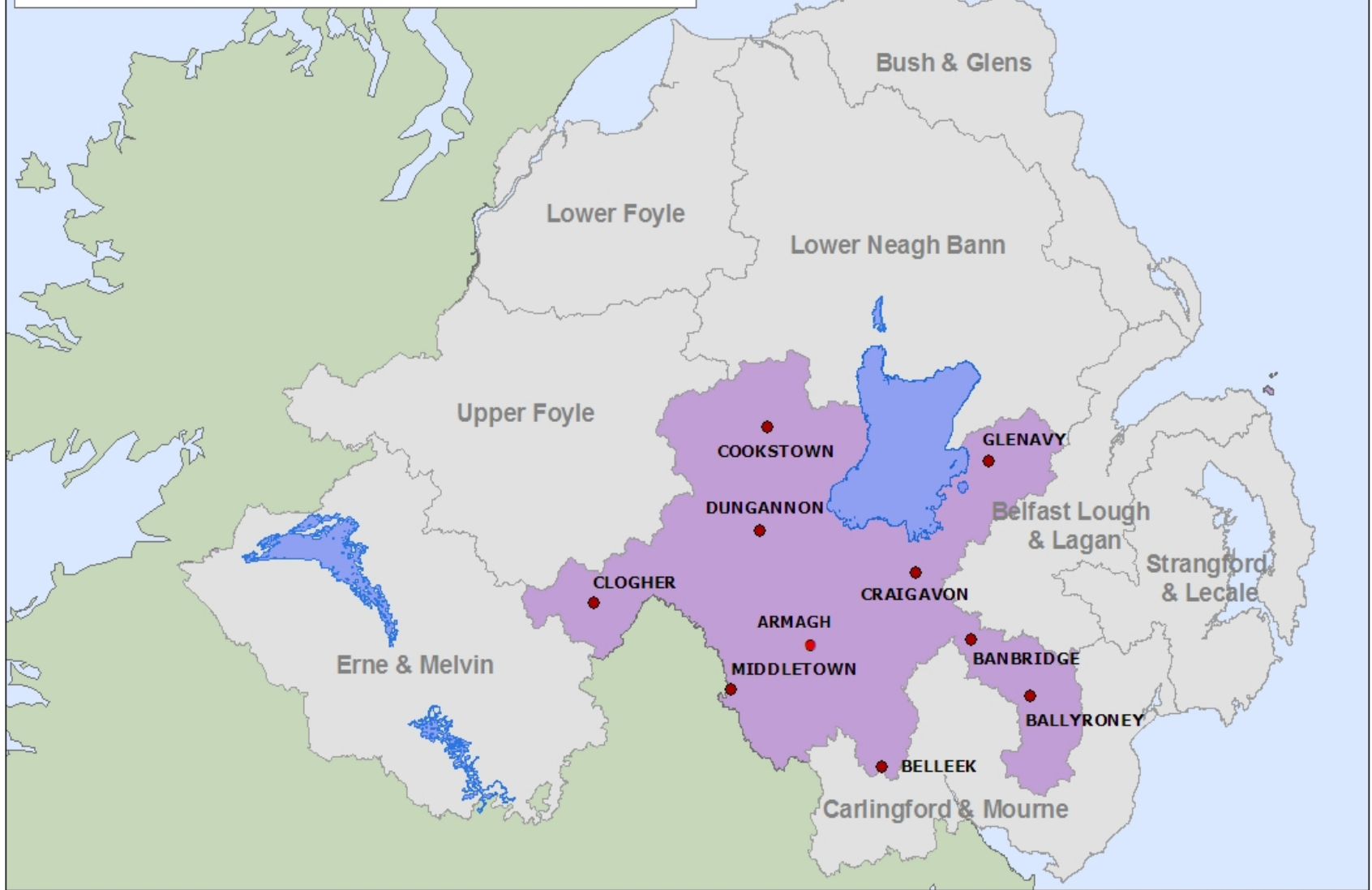


Area Pollution Update

Catchment Management Meeting – Cookstown 20 May 10

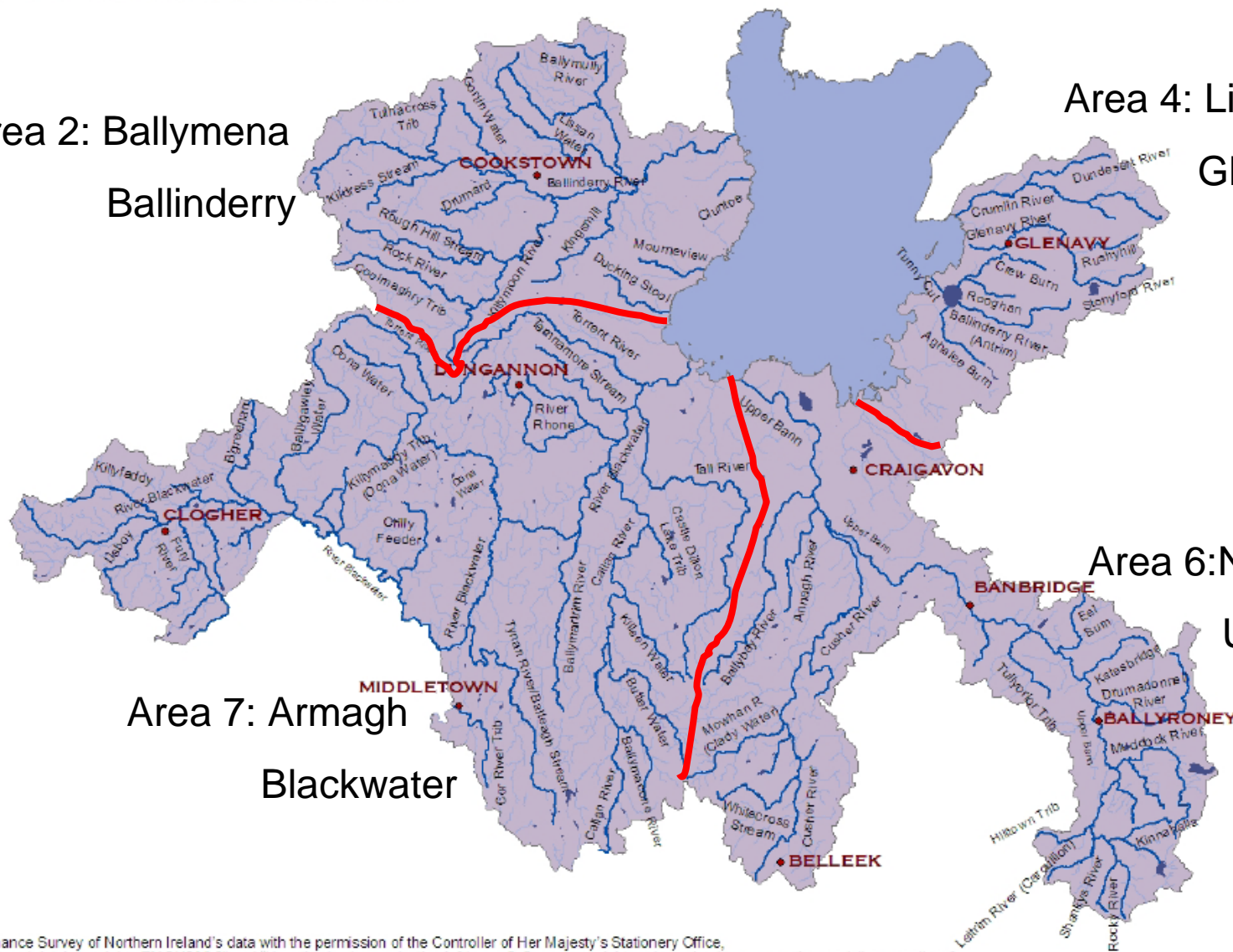
UPPER NEAGH BANN CATCHMENT STAKEHOLDER GROUP



UPPER NEAGH BANN

Area 2: Ballymena
Ballinderry

Area 4: Lisburn
Glenavy



Area 7: Armagh
Blackwater

Area 6: Newry
U Bann

*Based upon Ordnance Survey of Northern Ireland's data with the permission of the Controller of Her Majesty's Stationery Office, © Crown copyright and database rights EMOU206.2" and "Unauthorised reproduction infringes © Crown copyright and may lead to prosecution or civil proceedings".

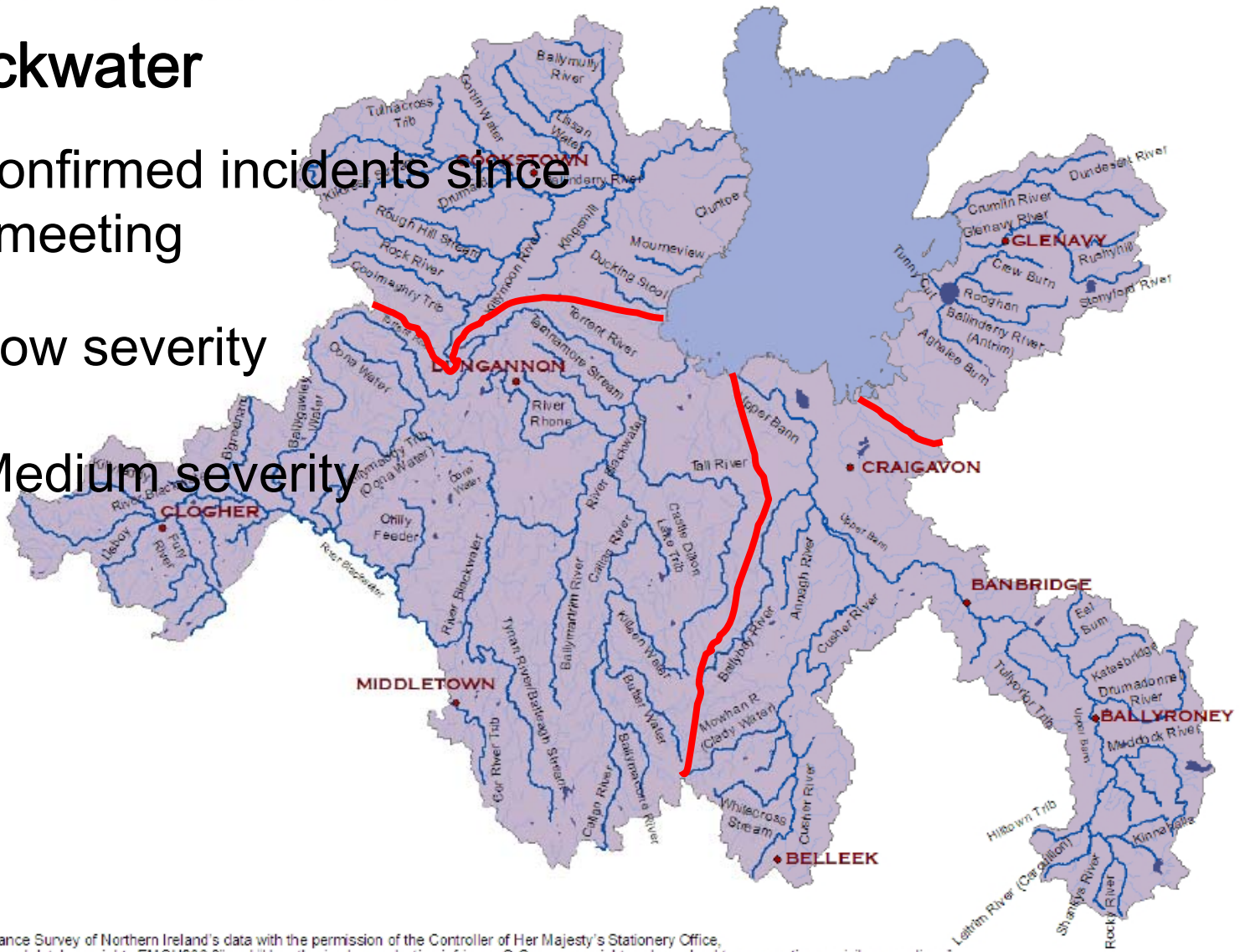
UPPER NEAGH BANN

Blackwater

54 confirmed incidents since last meeting

37 Low severity

17 Medium severity



*Based upon Ordnance Survey of Northern Ireland's data with the permission of the Controller of Her Majesty's Stationery Office, © Crown copyright and database rights EMOU206.2" and "Unauthorised reproduction infringes © Crown copyright and may lead to prosecution or civil proceedings".

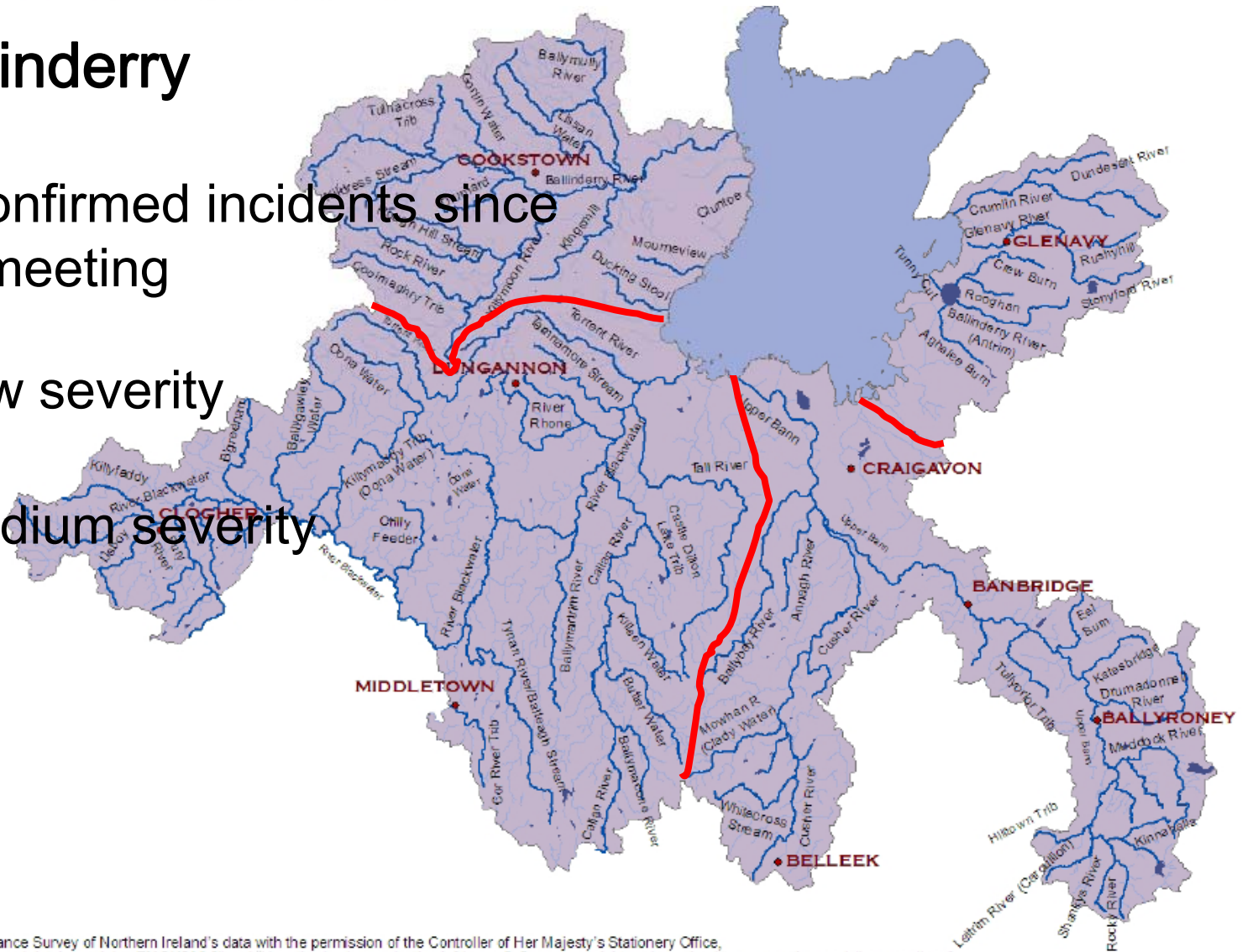
UPPER NEAGH BANN

Ballinderry

10 confirmed incidents since last meeting

7 Low severity

3 Medium severity



*Based upon Ordnance Survey of Northern Ireland's data with the permission of the Controller of Her Majesty's Stationery Office, © Crown copyright and database rights EMOU206.2" and "Unauthorised reproduction infringes © Crown copyright and may lead to prosecution or civil proceedings".

Incidents by severity, 18/11/09 – 18/05/10

Area	NPF	Low	Med	High	Total
Glenavy	4	16	2	0	22
U Bann	10	46	18	0	74
B'water	37	37	17	0	91
B'derry	13	7	3	0	23
Total	64	106	40	0	210

Incidents by source, 18/11/09 – 18/05/10

Source\Area	U Bann	B'water	B'derry
Oil	13	0	0
Domestic	5	15	2
Industry	15	12	1
Agriculture	23	19	3
NIW	8	2	1
Other	10	6	3
Total	74	54	10

- On Call response 24hrs
- Freephone 0800 807060

Our aim is to protect, conserve
and promote our natural and built
environment for the benefit of
present and future generations.

