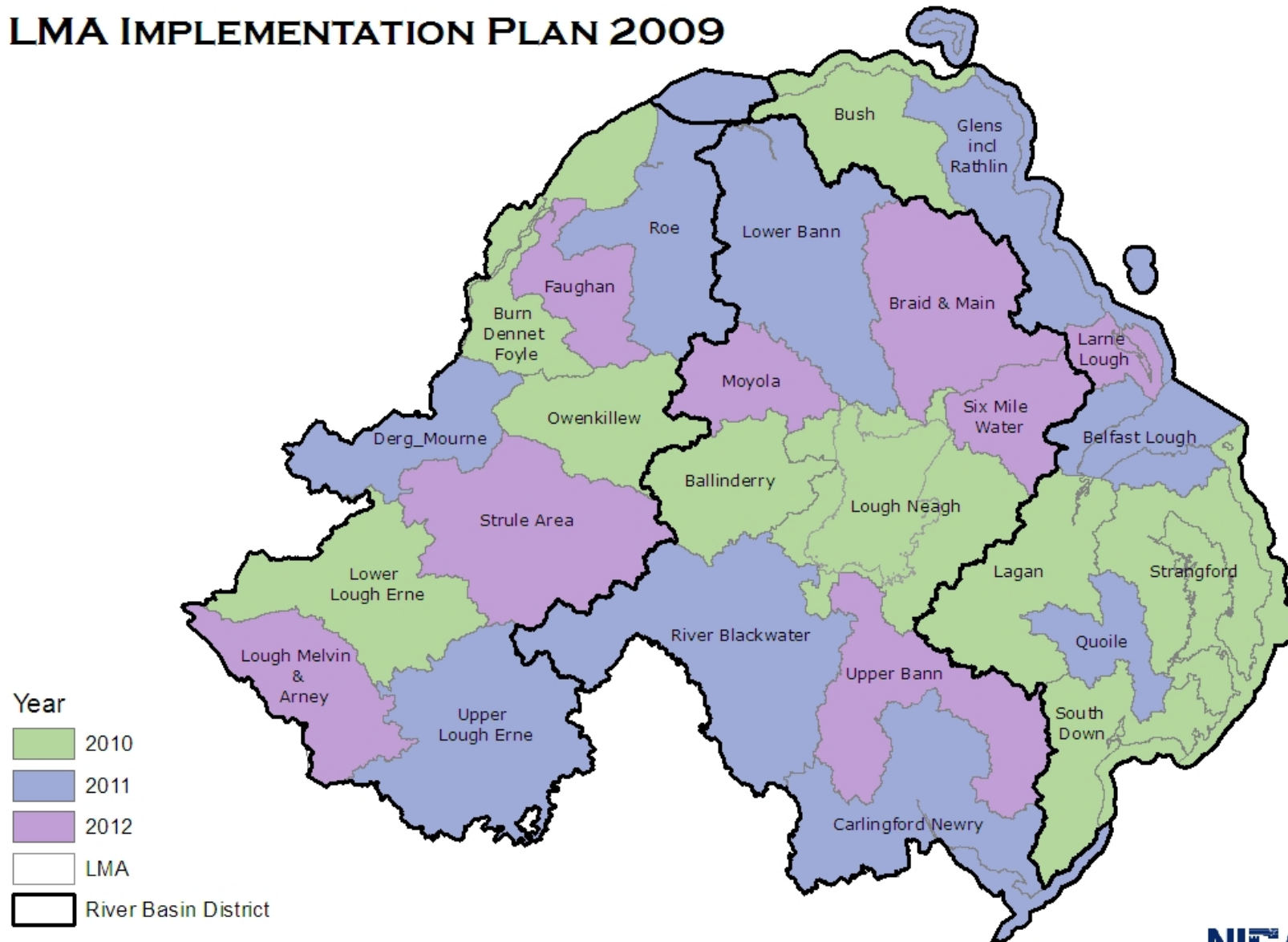


# **Lough Neagh Local Management Area**

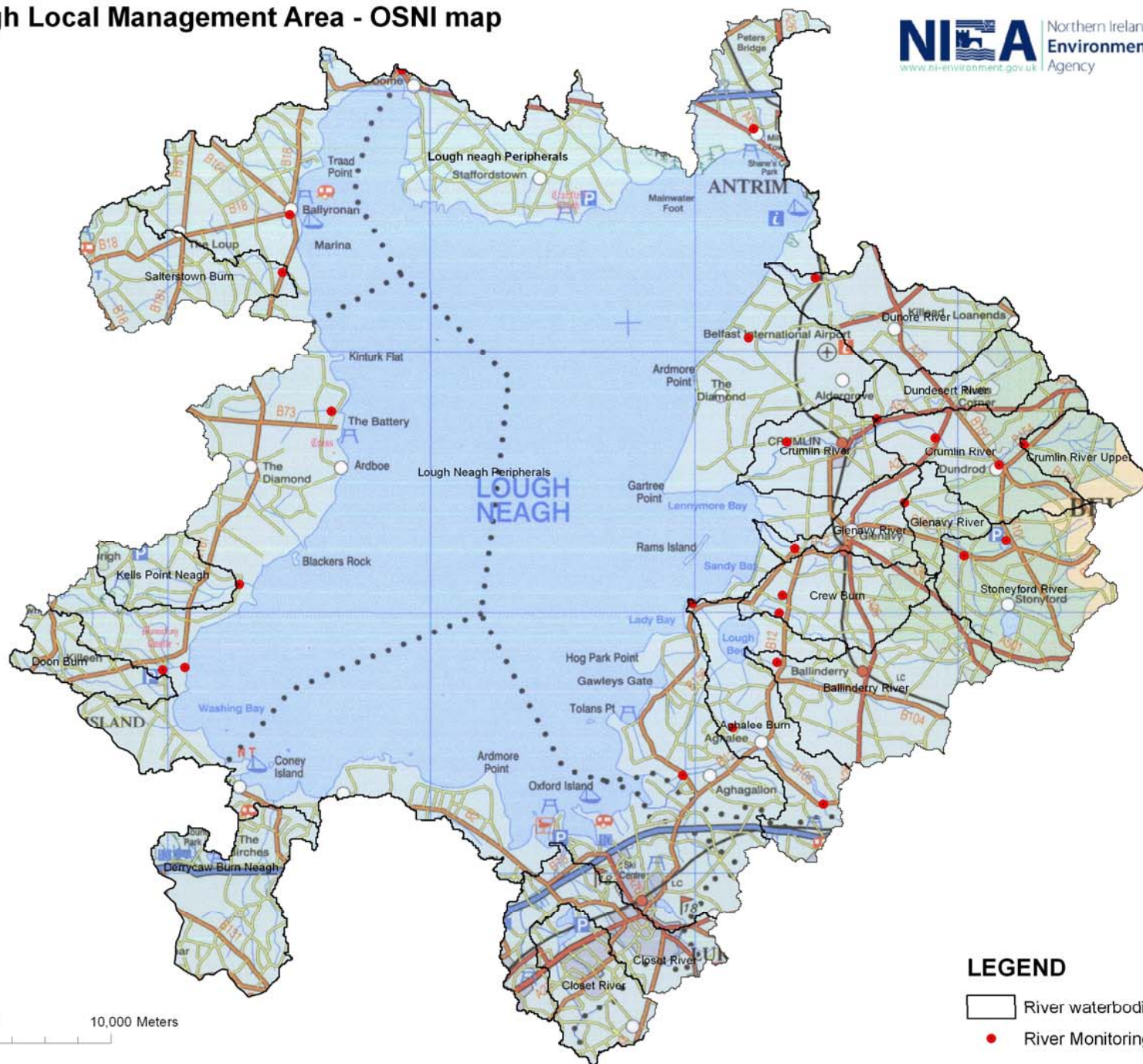
**Alison McCaw**

# LMA IMPLEMENTATION PLAN 2009



Based upon Ordnance Survey of Northern Ireland's data with the permission of the Controller of Her Majesty's Stationery Office, © Crown copyright and database rights EMOU206.2. Unauthorised reproduction infringes © Crown copyright and may lead to prosecution or civil proceedings. NIEA 2009

# Lough Neagh Local Management Area - OSNI map



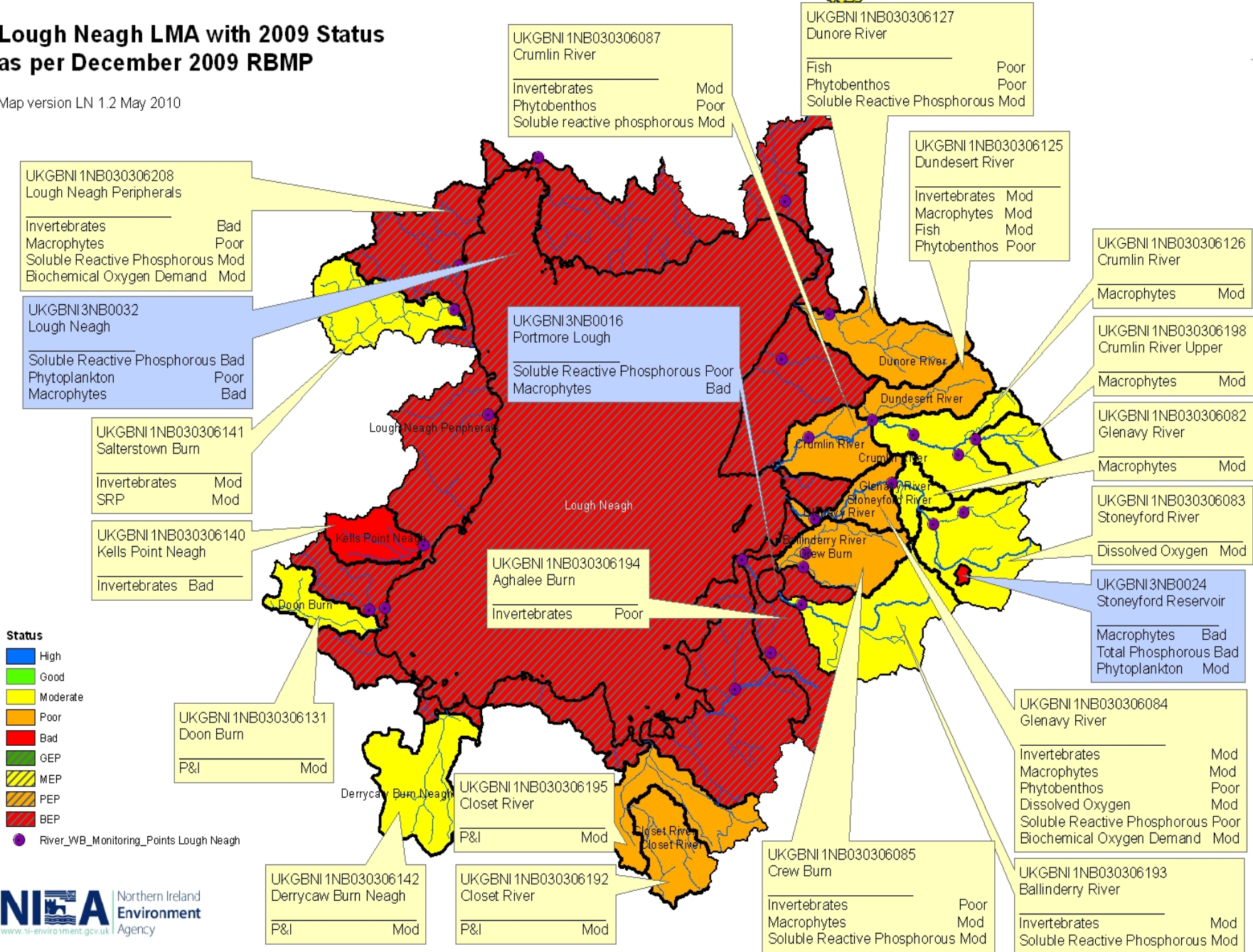
## LEGEND

- River waterbodies Lough Neagh
- River Monitoring Stations

0 2,500 5,000 10,000 Meters


# Lough Neagh LMA with 2009 Status as per December 2009 RBMP

Map version LN 1.2 May 2010










Water body name:	Stoneyford River
Water body identification code:	UKGBNI1NB030306083
Catchment stakeholder group:	Upper Neagh Bann
Local management area:	Lough Neagh
2015 Objective:	Good Status
2021 Objective:	Good Status
2027 Objective:	Good Status

The type of this water body is:	Altitude >80m, alkalinity 100-200 (as mg/l of CaCO <sub>3</sub> )
2005 risk assessment:	1a - At risk

Current overall status:	Moderate	
( Confidence in overall status:	Medium )	

---

Benthic invertebrates:	Good	
Macrophytes:	Good	
Dissolved oxygen:	Moderate	
Soluble reactive phosphorus:	High	
pH:	High	

Biochemical oxygen demand*:	Good	
Temperature*:	High	

---

Hydrological regime:	High	
----------------------	------	--

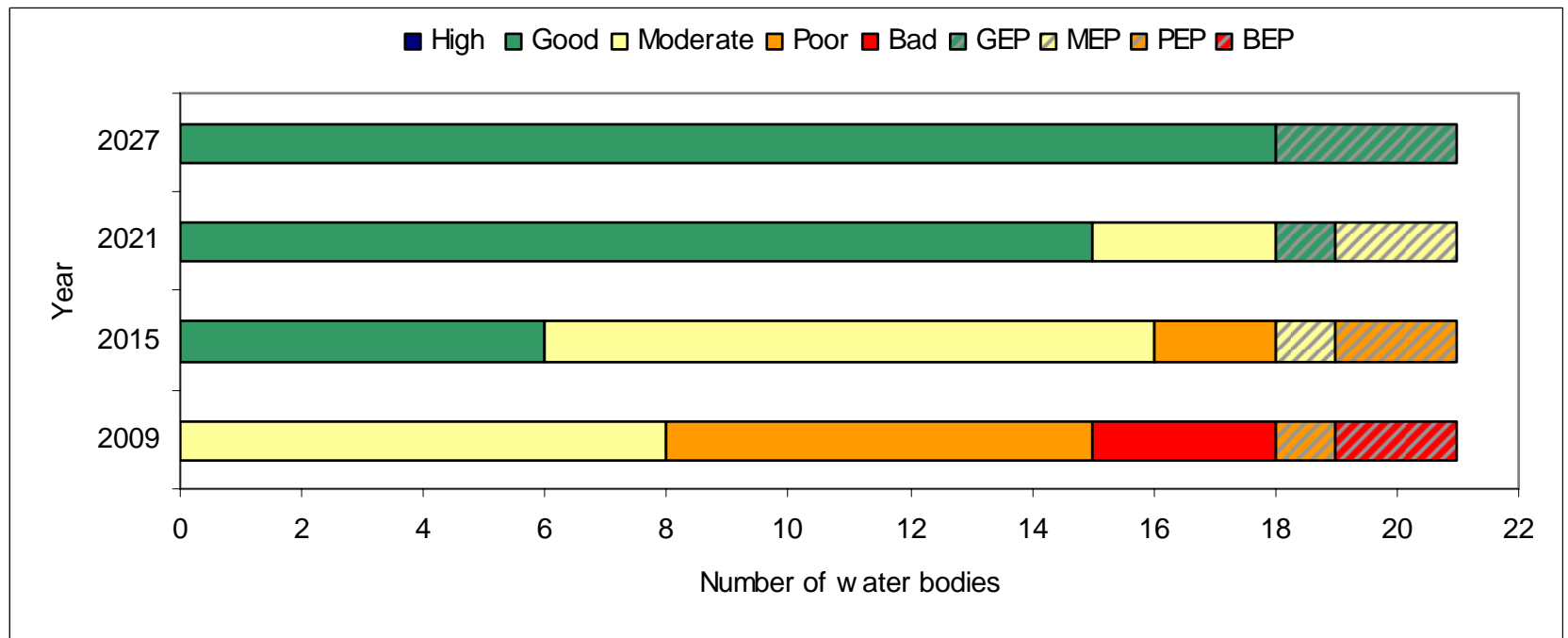
---

Ammonia:	Good	
Total copper:	Good	
Total zinc:	Good	

\* This element does not contribute to overall classification.

For more information on the classification process see:  
[http://www.ni-environment.gov.uk/water-home/wfd/neagh\\_bann\\_rbp/neagh-riversandlakes.htm](http://www.ni-environment.gov.uk/water-home/wfd/neagh_bann_rbp/neagh-riversandlakes.htm)

# Current status and proposed objectives for surface waters in Lough Neagh LMA



# Action Plans

- To deliver objectives
- Based on scientific monitoring & assessment data.
- Local knowledge – stakeholder meetings, update information leaflets
- Prioritise action, e.g. river walks, target monitoring & inspections
- Local action, e.g., removal of aliens, river clean-ups, fisheries enhancement
- Rolling programme

# Thank You

Our aim is to protect, conserve  
and promote our natural and built  
environment for the benefit of  
present and future generations.

