

# European Union Directive on the Assessment and Management of Flood Risks



# Transposition of the Directive

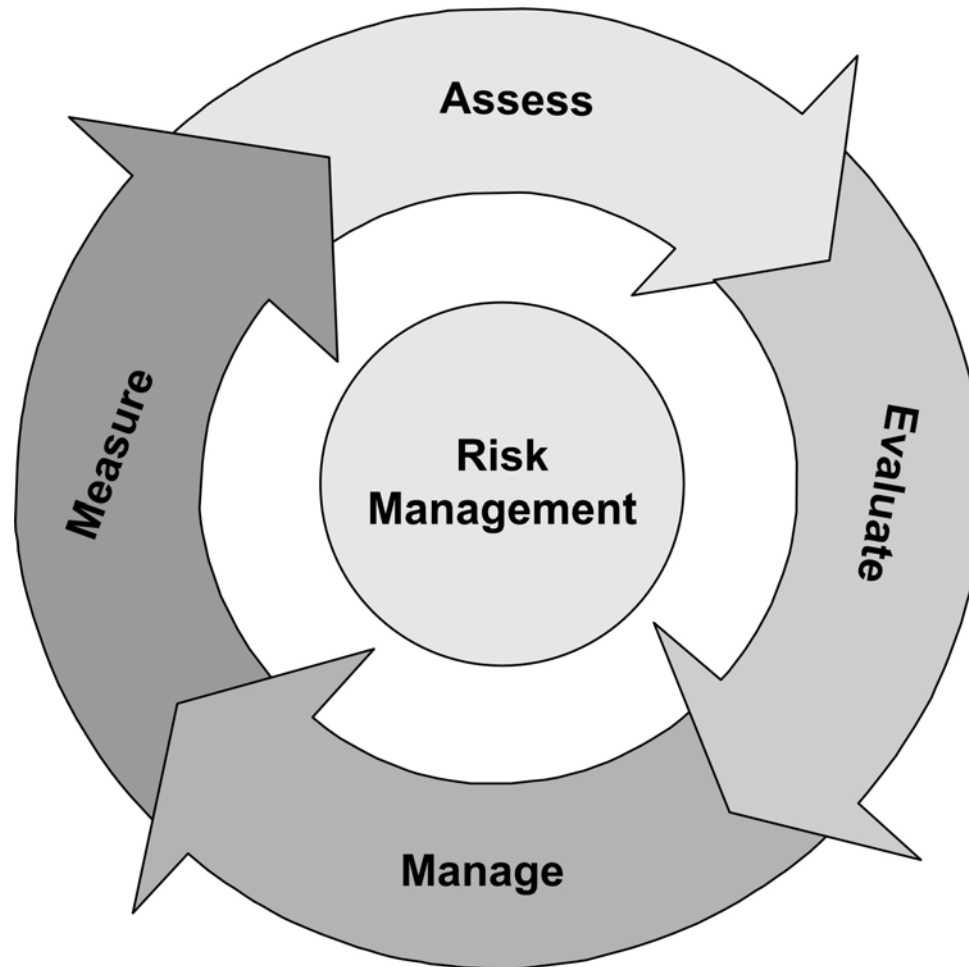


# Floods Directive Implementation

Key objectives and targets for delivery

- Transposition - 26 November 2009
- Preliminary Flood Risk Assessments - 22 December 2011
- Flood Hazard & Risk Maps - 22 December 2013
- Flood Risk Management Plans - 22 December 2015

# Risk Assessment and Preliminary Risk Assessment

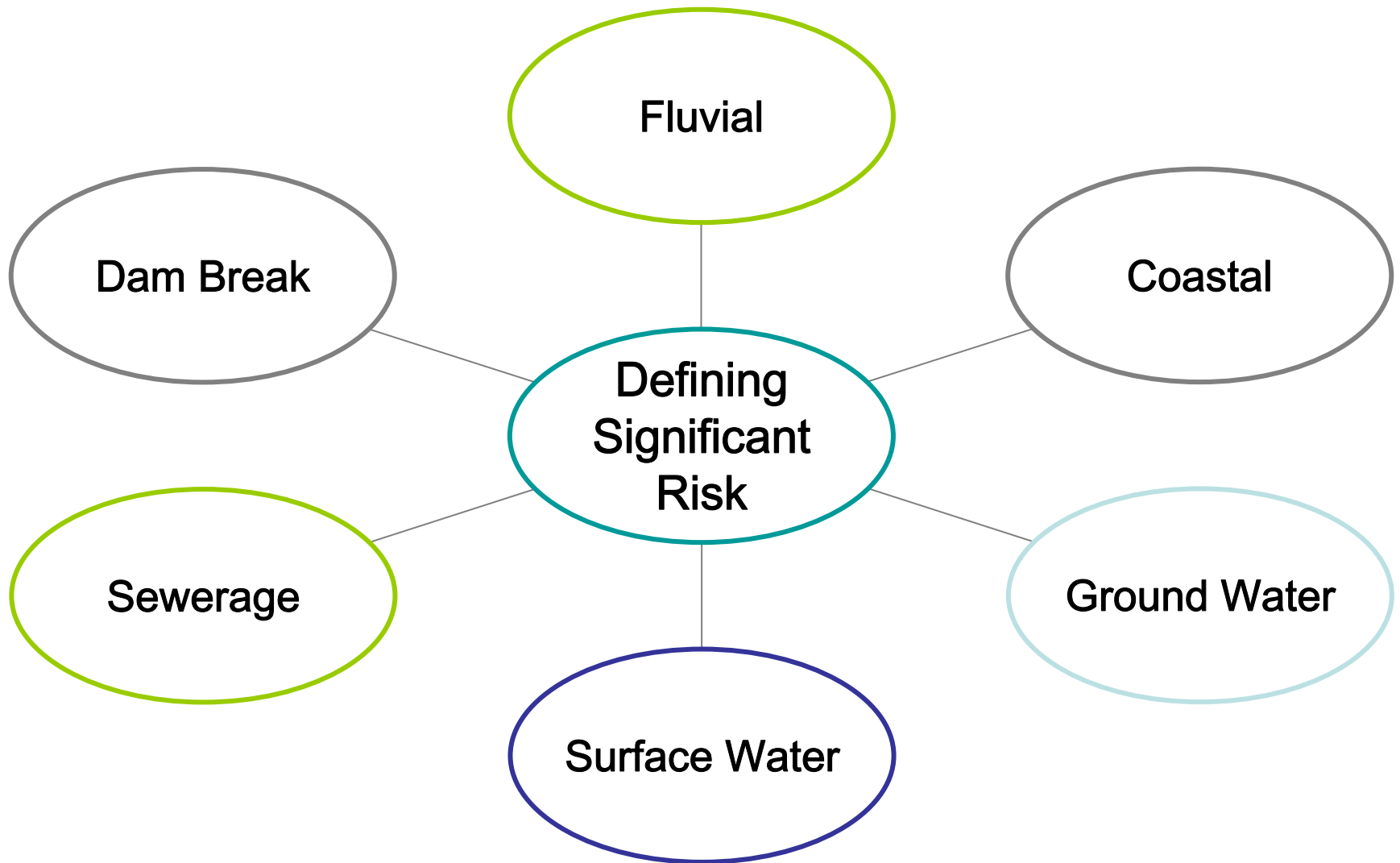


“significant risk”



Department of  
**Agriculture and  
Rural Development**  
[www.dardni.gov.uk](http://www.dardni.gov.uk)





# Flood Risk & Hazard Maps



EX 5299

## National Flood Risk Assessment for Northern Ireland Flood Mapping Strategy (Interim)



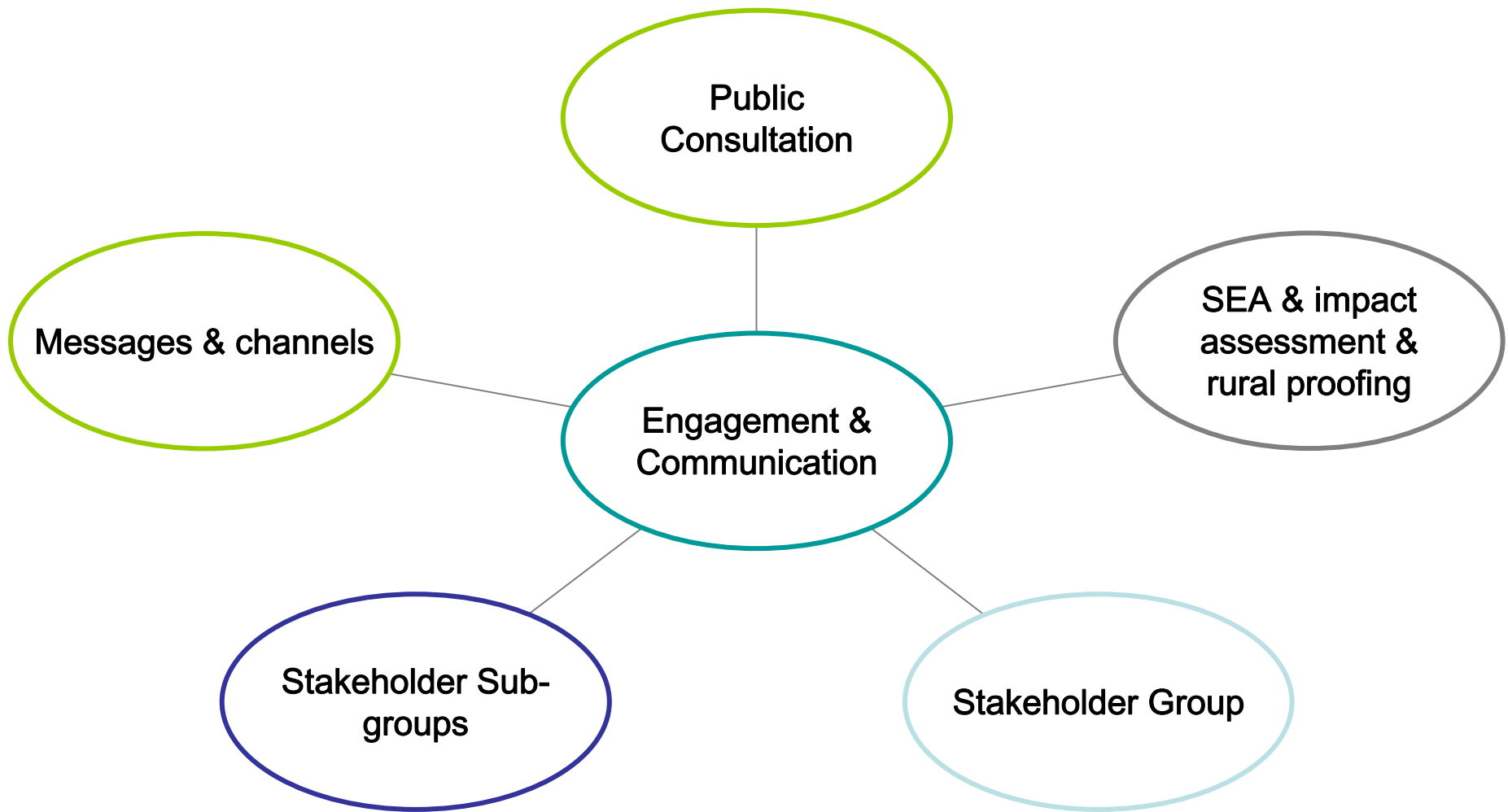
Report EX 5299  
Release 5.0  
July 2007

P Sayers  
M Calvert



# Flood Risk Management Plans





Consistent information



Co-ordinate maps  
& plans

Active  
involvement of  
interested parties  
co-ordinated

# Miscellaneous

- **Implementation Strategy**
- **Programme Management**
- **Policy Development**

# In Conclusion



Questions?



Department of  
**Agriculture and  
Rural Development**

[www.dardni.gov.uk](http://www.dardni.gov.uk)

